

New Boston Rail Trail Maps

Entire Trail Map .pdf

Hillsborough County Youth Center Fairgrounds Trail Head


Phase I (1-1/2 miles one way) was completed in August 2015. It is an excellent non-motorized pedestrian avenue to be used by people of all physical abilities for year round recreational use.

Directions: From New Boston Center, take RT 13N. Shortly after Daniels Gas Station, take the next left onto Hilldale Lane. Cross over the bridge and bear right towards the big red barn. Pass it on the right and the parking lot is straight ahead.




Look for these markers along the trail

Jack Lazott's Eagle Scout contribution to the NBRT 2016 1/2 way point.



Culvert footbridge



<<< Trail Advisories >>>

HCYC Property

During 2018 Fairground Events

Please be aware, access to Section I parking lot located on the Hillsborough County Youth Center's property may require an ACCESS FEE during the hours events are held on Center property.

We ask all trail goers to respect the HCYC rights to charge an admission during these times or to refuse non-event goers access during specific events.

We apologize for any inconveniences this may cause, and ask that all Section I trail goers access the trail via the Lang Station entrance instead.



Gregg Mill Road / Lang Station Trail Head

Parking lot to access NBRT Phase 1 (1-1/2 miles completely rehabbed trail) and Phase II (1-1/2 miles of natural wooded trail).


Directions: From Center of New Boston, take RT 13N for 2 miles and then turn left onto Gregg Mill Road. Cross over the bridge and the parking lot is on the left.



Parker Road Trail Head

Parking lot to access NBRT Phase II and III are both wooded trails.

Directions: From Center of New Boston, take RT 13N for 4 miles and then turn left onto Parker Road. Cross over the bridge and take a left at the fork. Go for 1/8 mile and the parking lot is on the right.



Girl Scouts Troop helped clear Parker Road parking lot in October, 2015.